

HIGHWAY RECOMMENDATIONS

Proposals that address identified needs through 2050



CARTERET COUNTY Comprehensive Transportation Plan

Carteret County

Highway Features

	Proposal ID #	Recommended On Existing	Recommended New Location
Congestion / Mobility (e.g., add lanes)	#		
Access Management / Operations (e.g., add median)	#		
Modernization (e.g., widen lanes, add turn lanes)	#		
Other (e.g., safety, economic development)	#		
Interchange	#		
Bridge / Overpass	#		
Intersection	#		

Other Features

- Studied Roads
- MPO Boundary
- RPO Boundary

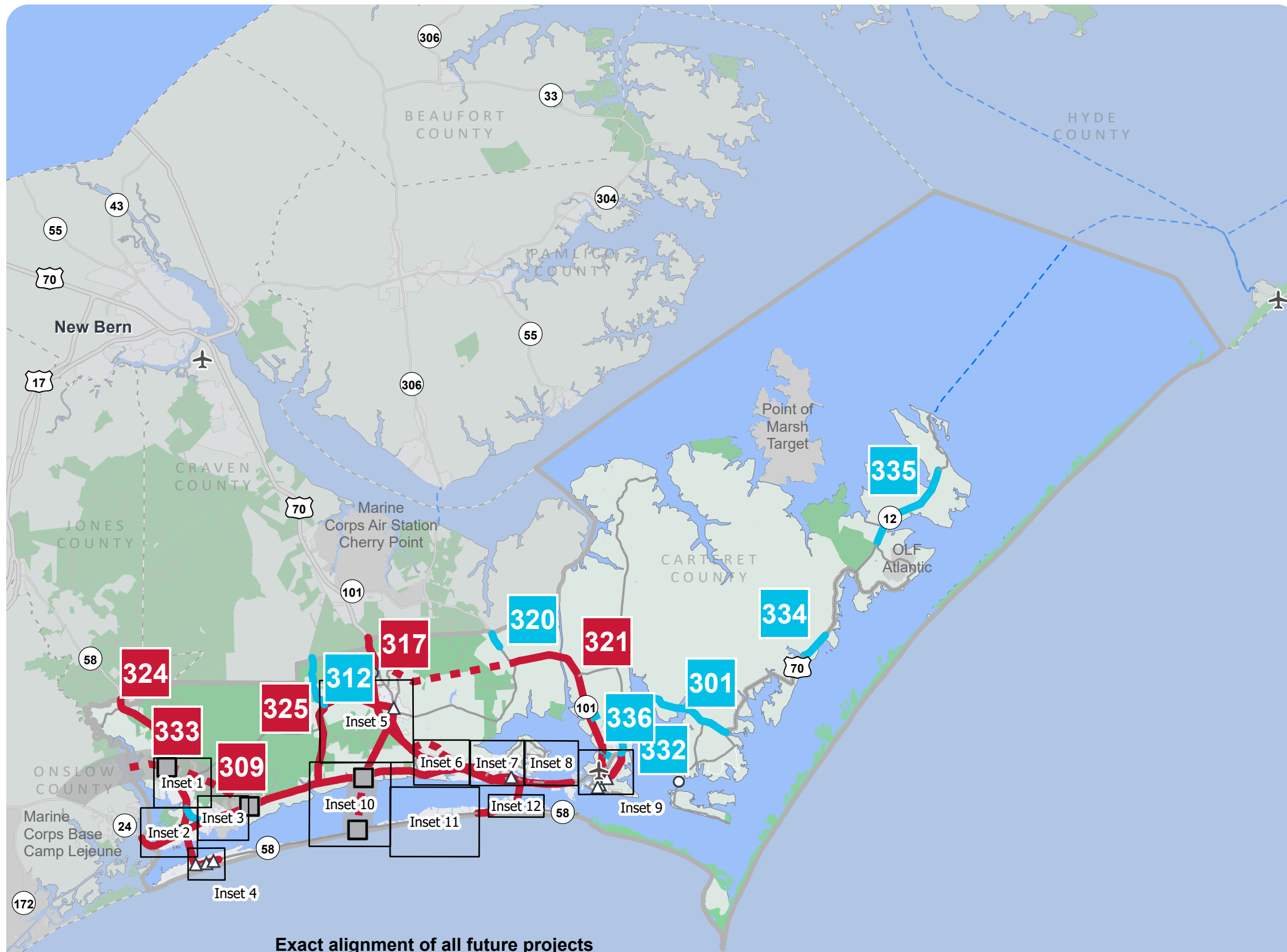


Base map date: October 02, 2019

Legal Disclaimer

These concepts will need additional analysis to meet state and federal environmental regulations, to determine final locations and designs, and to be funded for implementation. Local zoning or subdivision ordinances may require the dedication of right of way based on the concepts shown on the Comprehensive Transportation Plan and local collector street plans, based on N.C.G.S. § 136-66.2 and § 136-66.10.

Adoption Date: April 2, 2026



Exact alignment of all future projects (including the bypass and bridge) will be decided after funding is secured, further study, and public engagement. The location shown in the map is for illustration purposes only.

HIGHWAY RECOMMENDATIONS

Proposals that address identified needs through 2050



CARTERET COUNTY Comprehensive Transportation Plan

Inset 1 Peletier

Highway Features

	Proposal ID #	Recommended On Existing	Recommended New Location
Congestion / Mobility (e.g., add lanes)	#		
Access Management / Operations (e.g., add median)	#		
Modernization (e.g., widen lanes, add turn lanes)	#		
Other (e.g., safety, economic development)	#		
Interchange	#		
Bridge / Overpass	#		
Intersection	#		

Other Features

- Studied Roads
- MPO Boundary
- RPO Boundary

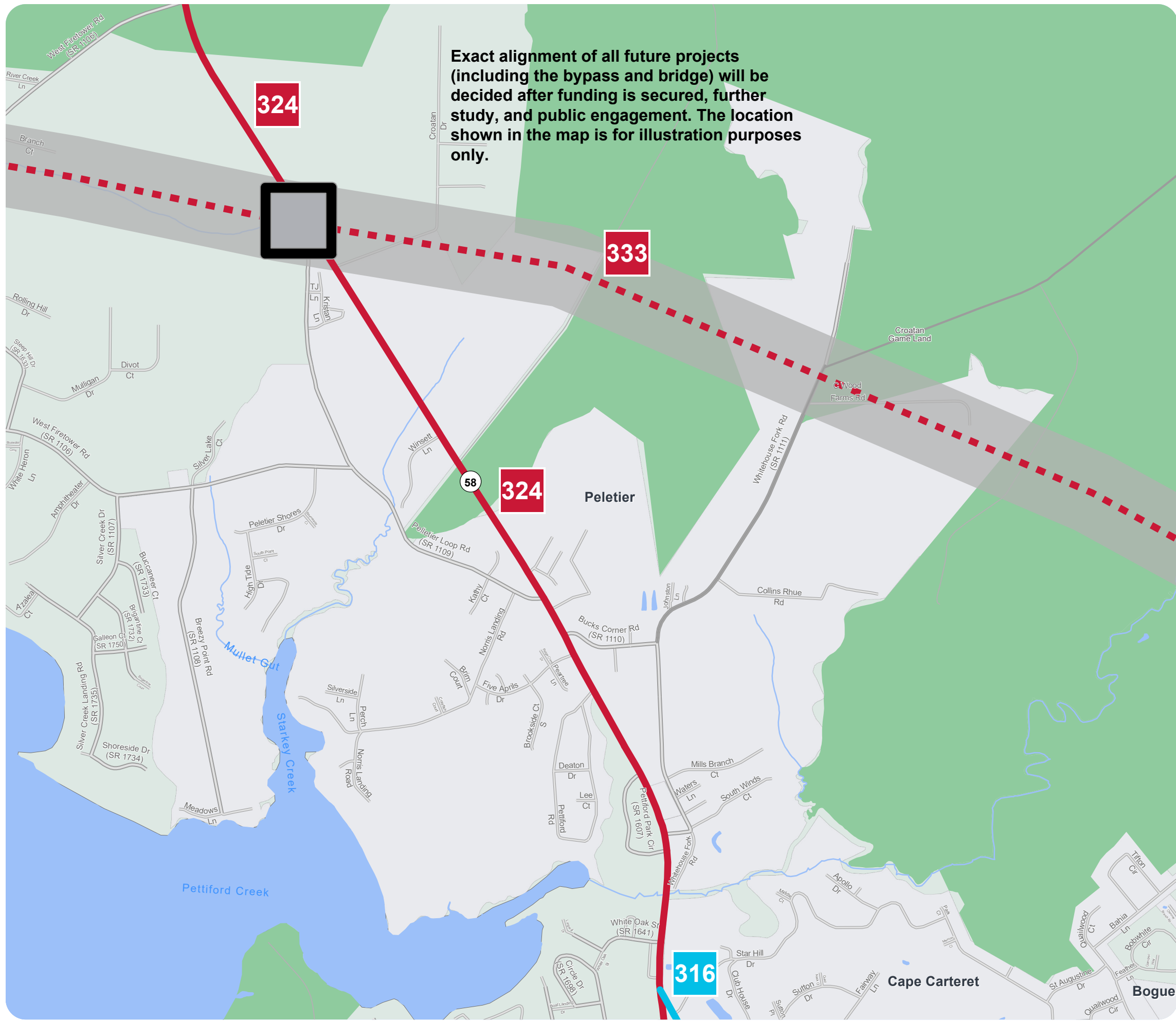


Base map date: October 02, 2019

Legal Disclaimer

These concepts will need additional analysis to meet state and federal environmental regulations, to determine final locations and designs, and to be funded for implementation. Local zoning or subdivision ordinances may require the dedication of right of way based on the concepts shown on the Comprehensive Transportation Plan and local collector street plans, based on N.C.G.S. § 136-66.2 and § 136-66.10.

Adoption Date: April 2, 2026



Exact alignment of all future projects (including the bypass and bridge) will be decided after funding is secured, further study, and public engagement. The location shown in the map is for illustration purposes only.

HIGHWAY RECOMMENDATIONS

Proposals that address identified needs through 2050



CARTERET COUNTY Comprehensive Transportation Plan

Inset 2 Cedar Point and Cape Carteret

Highway Features

	Proposal ID #	Recommended On Existing	Recommended New Location
Congestion / Mobility (e.g., add lanes)	#	—	---
Access Management / Operations (e.g., add median)	#	—	---
Modernization (e.g., widen lanes, add turn lanes)	#	—	---
Other (e.g., safety, economic development)	#	—	---
Interchange	#	□	■
Bridge / Overpass	#	○	●
Intersection	#	△	▲
Other Features			
		—	—
		---	---
		---	---



Base map date: October 02, 2019

Legal Disclaimer

These concepts will need additional analysis to meet state and federal environmental regulations, to determine final locations and designs, and to be funded for implementation. Local zoning or subdivision ordinances may require the dedication of right of way based on the concepts shown on the Comprehensive Transportation Plan and local collector street plans, based on N.C.G.S. § 136-66.2 and § 136-66.10.

Adoption Date: April 2, 2026



HIGHWAY RECOMMENDATIONS

Proposals that address identified needs through 2050



CARTERET COUNTY Comprehensive Transportation Plan

Inset 3 Bogue

Highway Features

	Proposal ID #	Recommended On Existing	Recommended New Location
Congestion / Mobility (e.g., add lanes)	#	—	---
Access Management / Operations (e.g., add median)	#	—	---
Modernization (e.g., widen lanes, add turn lanes)	#	—	---
Other (e.g., safety, economic development)	#	—	---
Interchange	#	□	■
Bridge / Overpass	#	○	●
Intersection	#	△	▲

Other Features

Studied Roads	—
MPO Boundary	⊠
RPO Boundary	⊡



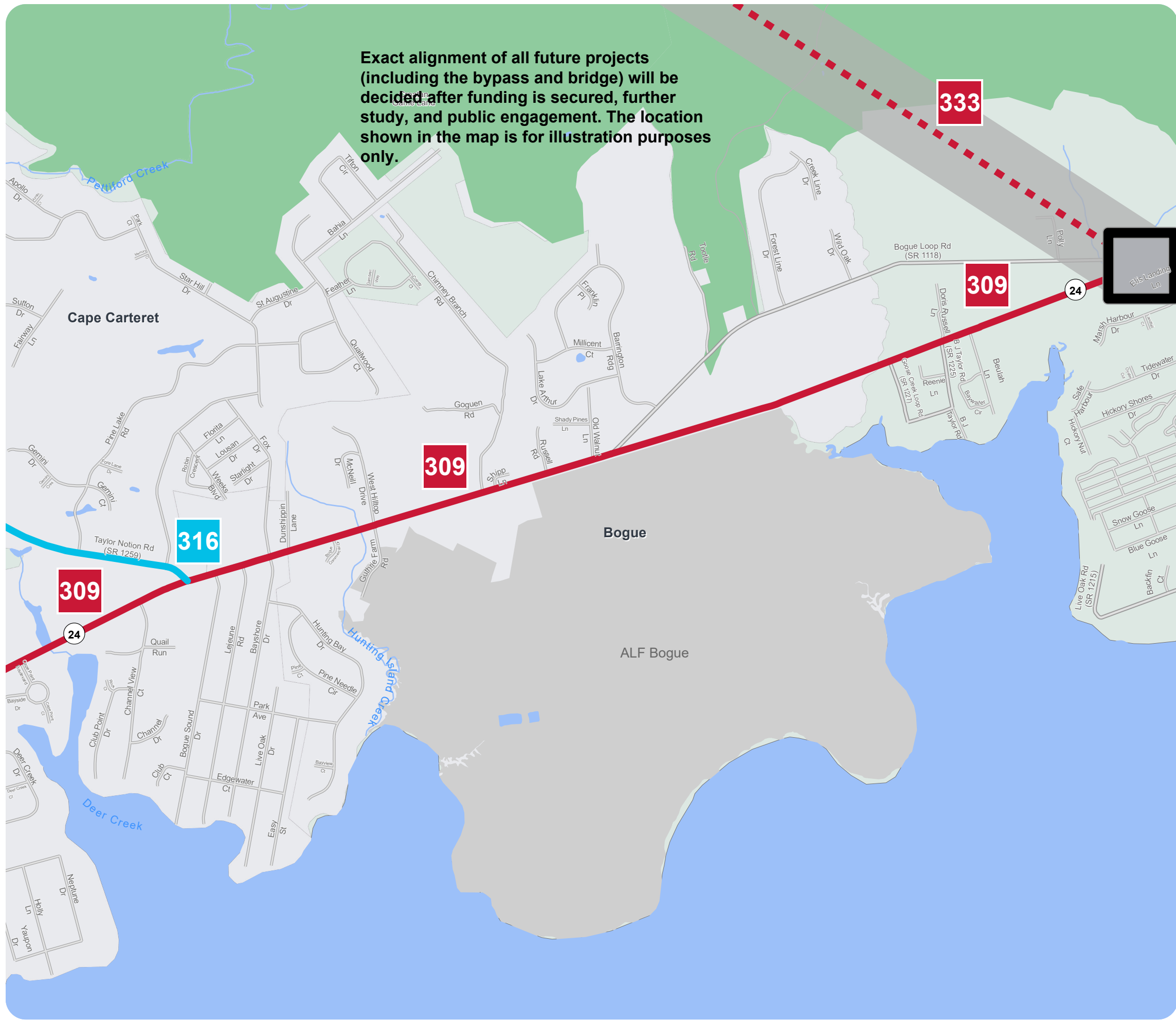
Base map date: October 02, 2019

Legal Disclaimer

These concepts will need additional analysis to meet state and federal environmental regulations, to determine final locations and designs, and to be funded for implementation. Local zoning or subdivision ordinances may require the dedication of right of way based on the concepts shown on the Comprehensive Transportation Plan and local collector street plans, based on N.C.G.S. § 136-66.2 and § 136-66.10.

Adoption Date: April 2, 2026

Exact alignment of all future projects (including the bypass and bridge) will be decided after funding is secured, further study, and public engagement. The location shown in the map is for illustration purposes only.



HIGHWAY RECOMMENDATIONS

Proposals that address identified needs through 2050



CARTERET COUNTY Comprehensive Transportation Plan

Inset 4 Emerald Isle

Highway Features

	Proposal ID #	Recommended On Existing	Recommended New Location
Congestion / Mobility (e.g., add lanes)	#	—	---
Access Management / Operations (e.g., add median)	#	—	---
Modernization (e.g., widen lanes, add turn lanes)	#	—	---
Other (e.g., safety, economic development)	#	—	---
Interchange	#	□	■
Bridge / Overpass	#	○	●
Intersection	#	△	▲
Other Features			
		—	Studied Roads
		⬜	MPO Boundary
		⬜	RPO Boundary



Base map date: October 02, 2019

Legal Disclaimer

These concepts will need additional analysis to meet state and federal environmental regulations, to determine final locations and designs, and to be funded for implementation. Local zoning or subdivision ordinances may require the dedication of right of way based on the concepts shown on the Comprehensive Transportation Plan and local collector street plans, based on N.C.G.S. § 136-66.2 and § 136-66.10.

Adoption Date: April 2, 2026



HIGHWAY RECOMMENDATIONS

Proposals that address identified needs through 2050



CARTERET COUNTY Comprehensive Transportation Plan

Inset 6 Morehead City 1

Highway Features

	Proposal ID #	Recommended On Existing	Recommended New Location
Congestion / Mobility (e.g., add lanes)	#		
Access Management / Operations (e.g., add median)	#		
Modernization (e.g., widen lanes, add turn lanes)	#		
Other (e.g., safety, economic development)	#		
Interchange	#		
Bridge / Overpass	#		
Intersection	#		
Other Features			
			Studied Roads
			MPO Boundary
			RPO Boundary



Base map date: October 02, 2019

Legal Disclaimer

These concepts will need additional analysis to meet state and federal environmental regulations, to determine final locations and designs, and to be funded for implementation. Local zoning or subdivision ordinances may require the dedication of right of way based on the concepts shown on the Comprehensive Transportation Plan and local collector street plans, based on N.C.G.S. § 136-66.2 and § 136-66.10.



Adoption Date: April 2, 2026

HIGHWAY RECOMMENDATIONS

Proposals that address identified needs through 2050



CARTERET COUNTY Comprehensive Transportation Plan

Inset 7 Morehead City 2

Highway Features

	Proposal ID #	Recommended On Existing	Recommended New Location
Congestion / Mobility (e.g., add lanes)	#	—	⋯
Access Management / Operations (e.g., add median)	#	—	⋯
Modernization (e.g., widen lanes, add turn lanes)	#	—	⋯
Other (e.g., safety, economic development)	#	—	⋯
Interchange	#	□	■
Bridge / Overpass	#	○	●
Intersection	#	△	▲
Other Features			
		—	—
		⋯	⋯
		⋯	⋯

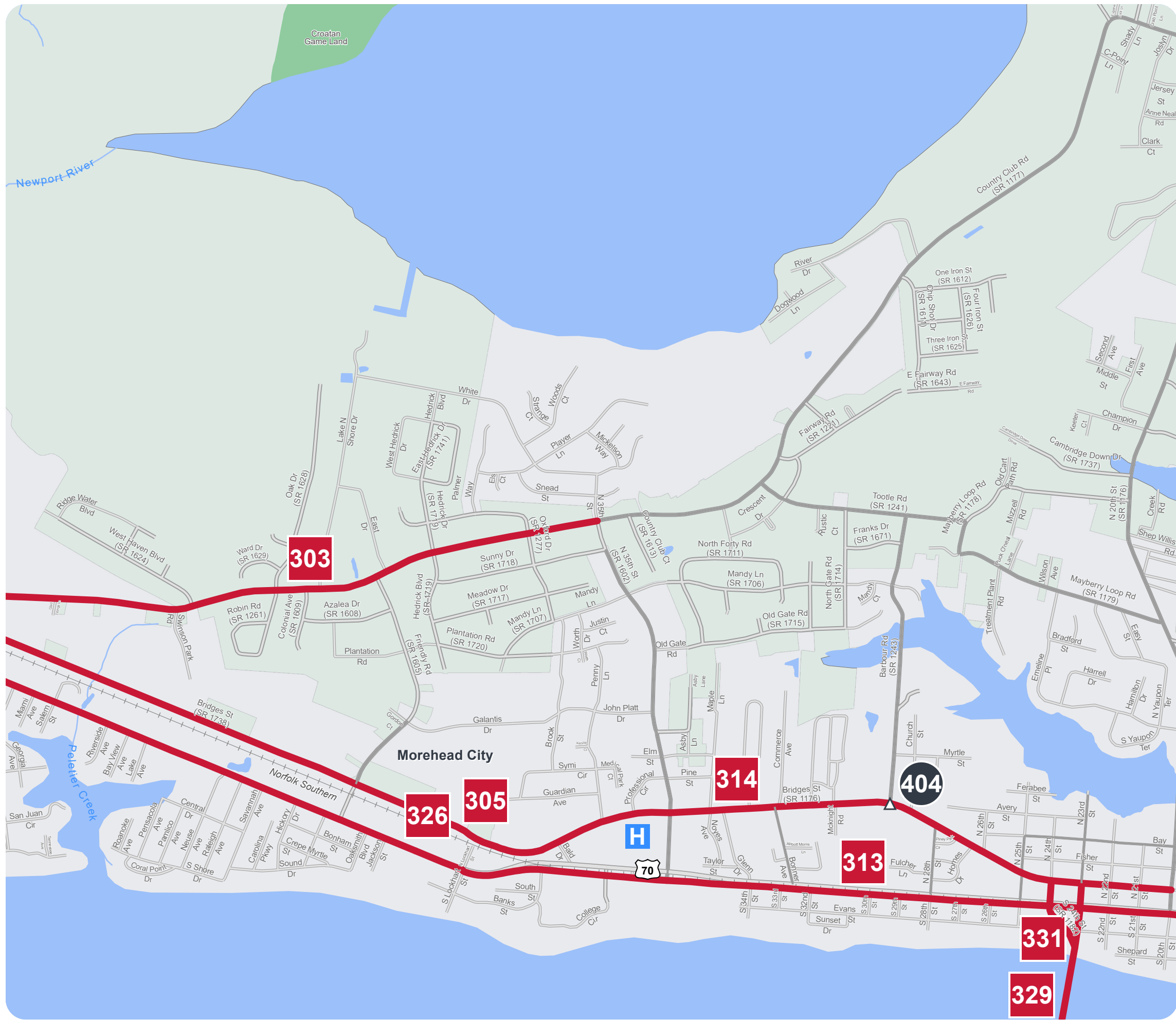


Base map date: October 02, 2019

Legal Disclaimer

These concepts will need additional analysis to meet state and federal environmental regulations, to determine final locations and designs, and to be funded for implementation. Local zoning or subdivision ordinances may require the dedication of right of way based on the concepts shown on the Comprehensive Transportation Plan and local collector street plans, based on N.C.G.S. § 136-66.2 and § 136-66.10.

Adoption Date: April 2, 2026



HIGHWAY RECOMMENDATIONS

Proposals that address identified needs through 2050



CARTERET COUNTY Comprehensive Transportation Plan

Inset 8 Morehead City 3 Highway Features

	Proposal ID #	Recommended On Existing	Recommended New Location
Congestion / Mobility (e.g., add lanes)	#	—	· · · ·
Access Management / Operations (e.g., add median)	#	—	· · · ·
Modernization (e.g., widen lanes, add turn lanes)	#	—	· · · ·
Other (e.g., safety, economic development)	#	—	· · · ·
Interchange	#	□	■
Bridge / Overpass	#	○	●
Intersection	#	△	▲

Other Features	
—	Studied Roads
⊠	MPO Boundary
⊡	RPO Boundary

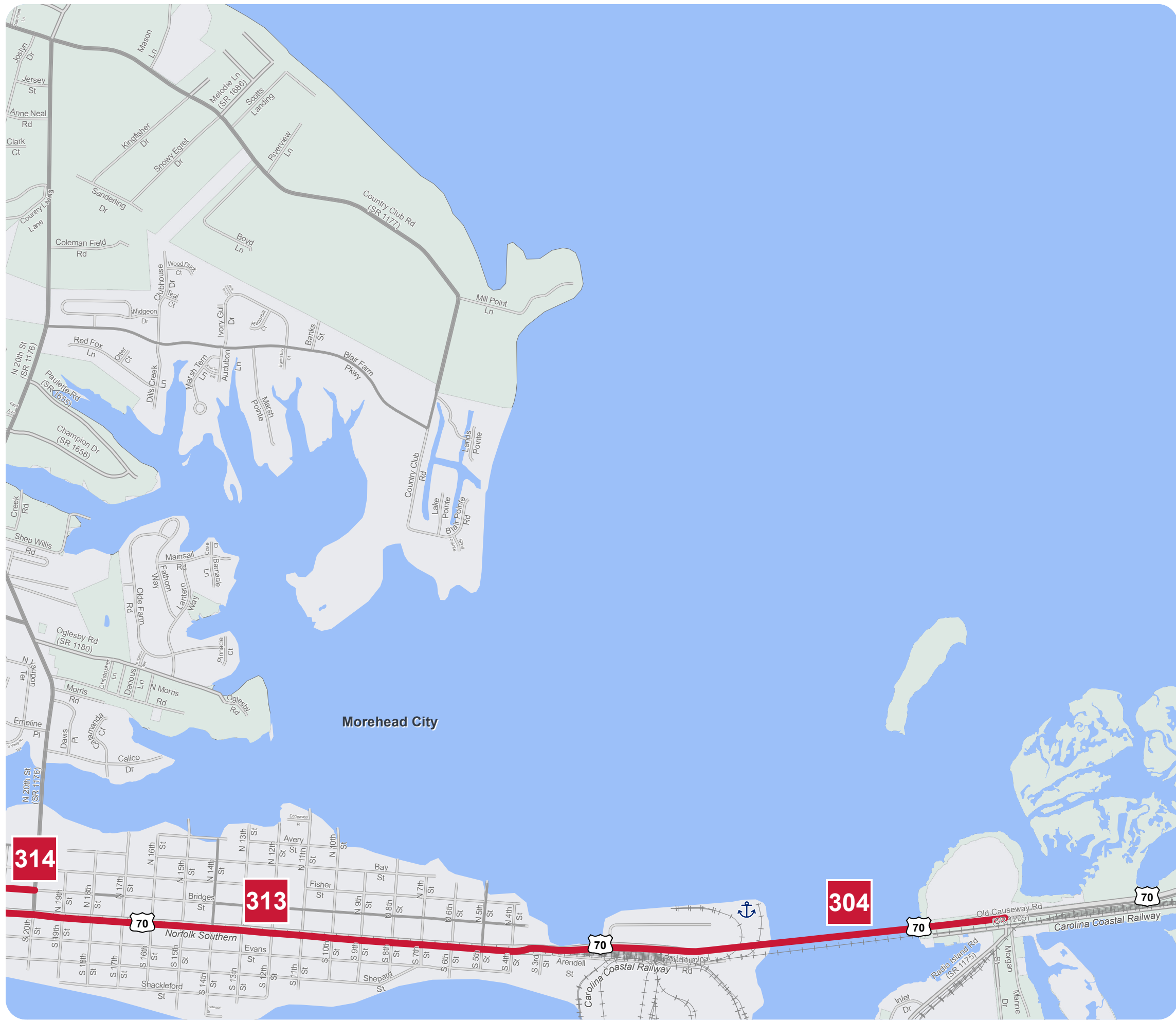


Base map date: October 02, 2019

Legal Disclaimer

These concepts will need additional analysis to meet state and federal environmental regulations, to determine final locations and designs, and to be funded for implementation. Local zoning or subdivision ordinances may require the dedication of right of way based on the concepts shown on the Comprehensive Transportation Plan and local collector street plans, based on N.C.G.S. § 136-66.2 and § 136-66.10.

Adoption Date: April 2, 2026



HIGHWAY RECOMMENDATIONS

Proposals that address identified needs through 2050



CARTERET COUNTY Comprehensive Transportation Plan

Inset 9 Beaufort

Highway Features

	Proposal ID #	Recommended On Existing	Recommended New Location
Congestion / Mobility (e.g., add lanes)	#	—	---
Access Management / Operations (e.g., add median)	#	—	---
Modernization (e.g., widen lanes, add turn lanes)	#	—	---
Other (e.g., safety, economic development)	#	—	---
Interchange	#	□	■
Bridge / Overpass	#	○	●
Intersection	#	△	▲
Other Features			
		—	—
		---	---
		---	---

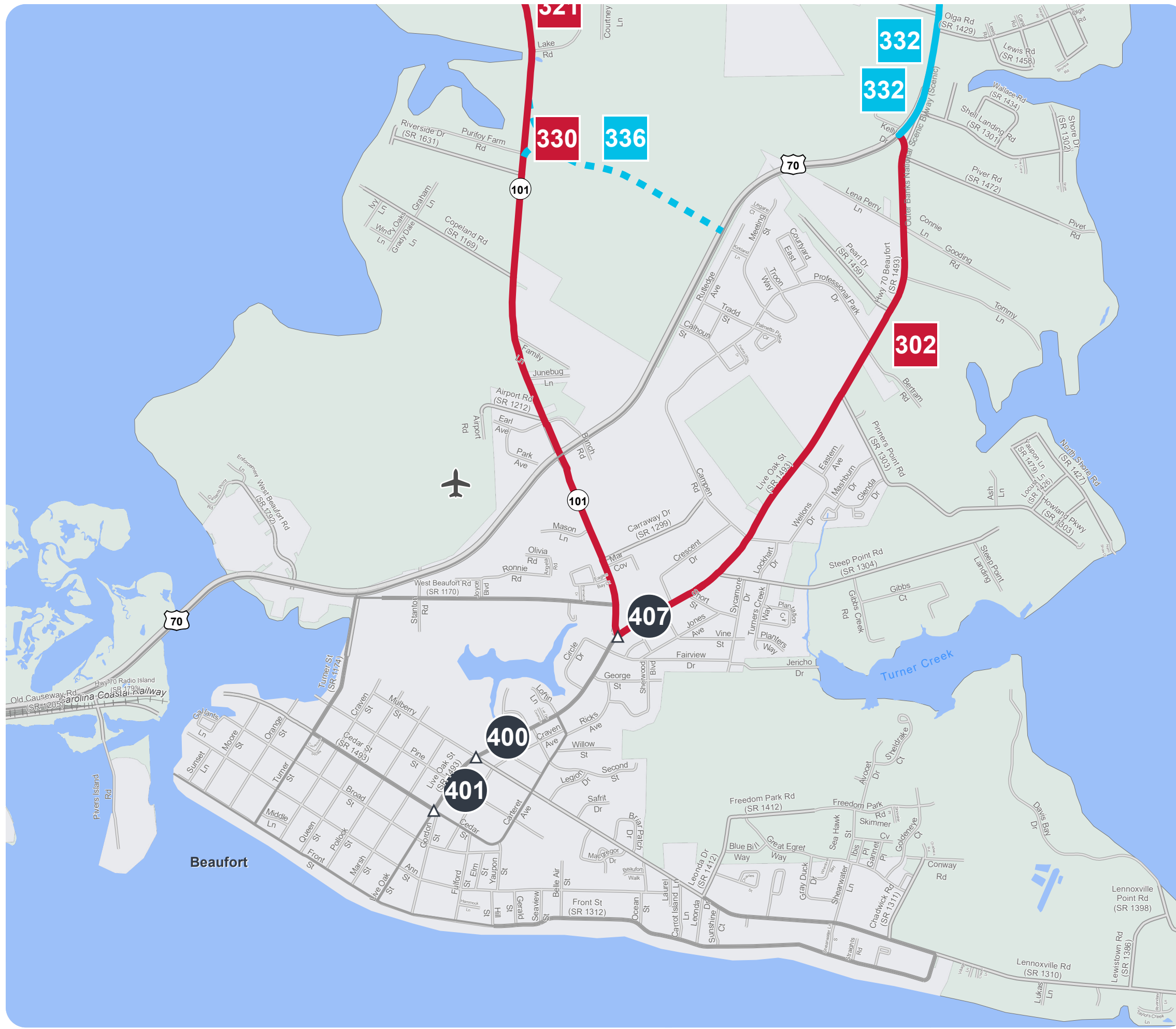


Base map date: October 02, 2019

Legal Disclaimer

These concepts will need additional analysis to meet state and federal environmental regulations, to determine final locations and designs, and to be funded for implementation. Local zoning or subdivision ordinances may require the dedication of right of way based on the concepts shown on the Comprehensive Transportation Plan and local collector street plans, based on N.C.G.S. § 136-66.2 and § 136-66.10.

Adoption Date: April 2, 2026



HIGHWAY RECOMMENDATIONS

Proposals that address identified needs through 2050



CARTERET COUNTY Comprehensive Transportation Plan

Inset 10 Indian Beach Highway Features

	Proposal ID #	Recommended On Existing	Recommended New Location
Congestion / Mobility (e.g., add lanes)	#	—	· · · ·
Access Management / Operations (e.g., add median)	#	—	· · · ·
Modernization (e.g., widen lanes, add turn lanes)	#	—	· · · ·
Other (e.g., safety, economic development)	#	—	· · · ·
Interchange	#	□	■
Bridge / Overpass	#	○	●
Intersection	#	△	▲
Other Features			
		— Studied Roads	
		⊞ MPO Boundary	
		⊞ RPO Boundary	

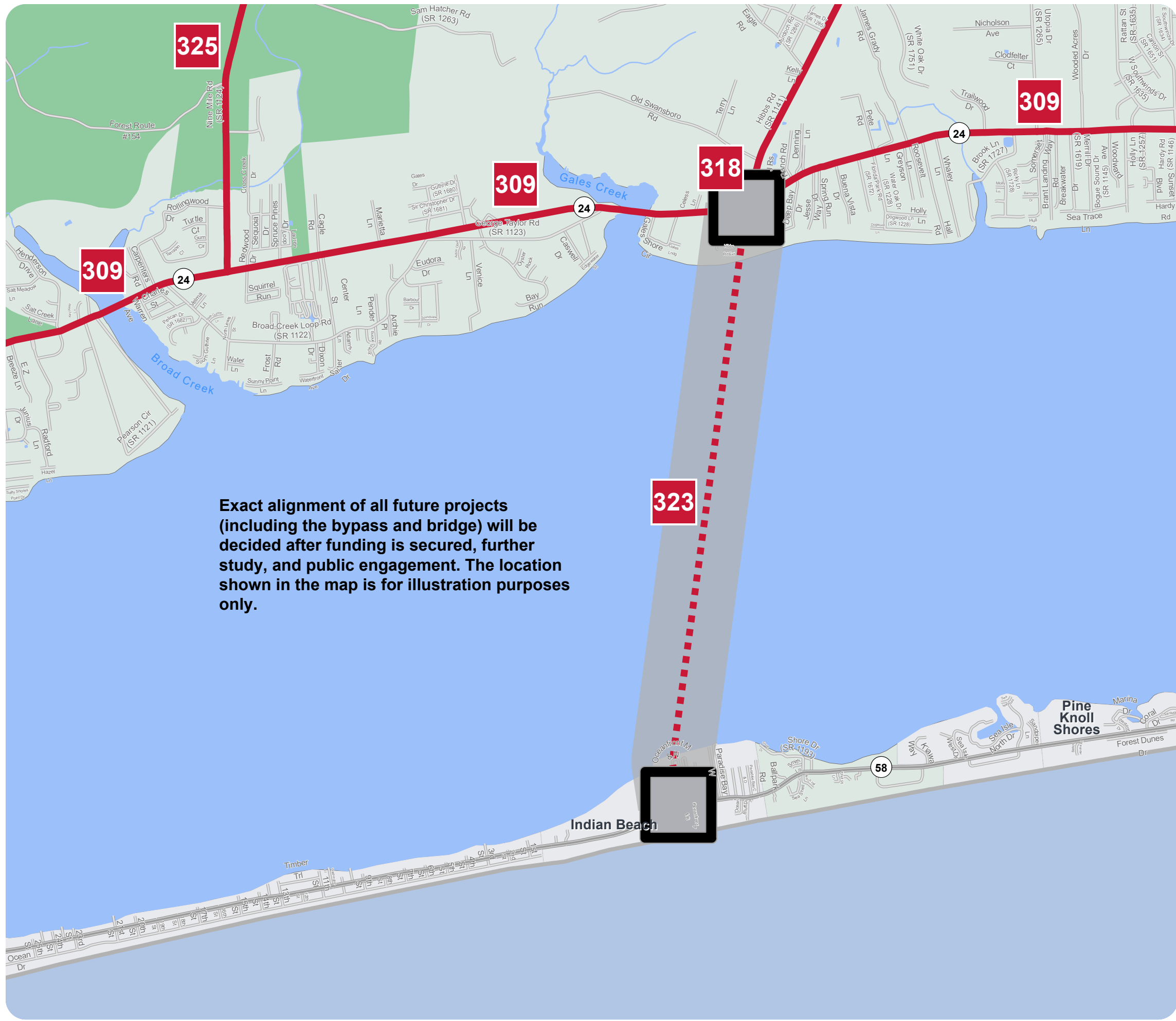


Base map date: October 02, 2019

Legal Disclaimer

These concepts will need additional analysis to meet state and federal environmental regulations, to determine final locations and designs, and to be funded for implementation. Local zoning or subdivision ordinances may require the dedication of right of way based on the concepts shown on the Comprehensive Transportation Plan and local collector street plans, based on N.C.G.S. § 136-66.2 and § 136-66.10.

Adoption Date: April 2, 2026



Exact alignment of all future projects (including the bypass and bridge) will be decided after funding is secured, further study, and public engagement. The location shown in the map is for illustration purposes only.

HIGHWAY RECOMMENDATIONS

Proposals that address identified needs through 2050



CARTERET COUNTY Comprehensive Transportation Plan

Inset 11 Pine Knoll Shores

Highway Features

	Proposal ID #	Recommended On Existing	Recommended New Location
Congestion / Mobility (e.g., add lanes)	#	—	· · · ·
Access Management / Operations (e.g., add median)	#	—	· · · ·
Modernization (e.g., widen lanes, add turn lanes)	#	—	· · · ·
Other (e.g., safety, economic development)	#	—	· · · ·
Interchange	#	□	■
Bridge / Overpass	#	○	●
Intersection	#	△	▲

Other Features

- Studied Roads
- MPO Boundary
- RPO Boundary



Base map date: October 02, 2019

Legal Disclaimer

These concepts will need additional analysis to meet state and federal environmental regulations, to determine final locations and designs, and to be funded for implementation. Local zoning or subdivision ordinances may require the dedication of right of way based on the concepts shown on the Comprehensive Transportation Plan and local collector street plans, based on N.C.G.S. § 136-66.2 and § 136-66.10.

Adoption Date: April 2, 2026



HIGHWAY RECOMMENDATIONS

Proposals that address identified needs through 2050

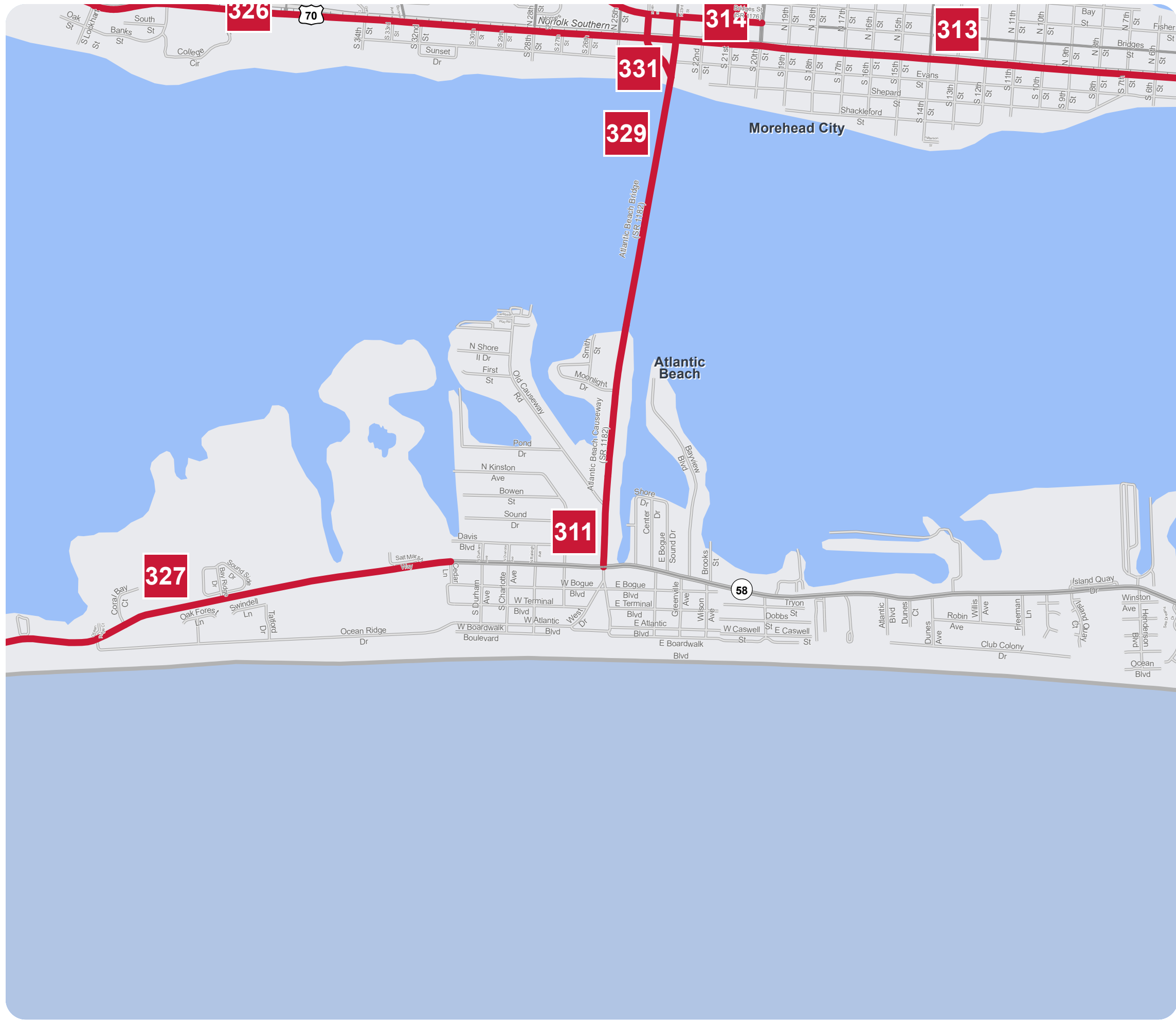


CARTERET COUNTY Comprehensive Transportation Plan

Inset 12 Atlantic Beach

Highway Features

	Proposal ID #	Recommended On Existing	Recommended New Location
Congestion / Mobility (e.g., add lanes)	#		
Access Management / Operations (e.g., add median)	#		
Modernization (e.g., widen lanes, add turn lanes)	#		
Other (e.g., safety, economic development)	#		
Interchange	#		
Bridge / Overpass	#		
Intersection	#		
Other Features			
			Studied Roads
			MPO Boundary
			RPO Boundary



Base map date: October 02, 2019

Legal Disclaimer

These concepts will need additional analysis to meet state and federal environmental regulations, to determine final locations and designs, and to be funded for implementation. Local zoning or subdivision ordinances may require the dedication of right of way based on the concepts shown on the Comprehensive Transportation Plan and local collector street plans, based on N.C.G.S. § 136-66.2 and § 136-66.10.

Adoption Date: April 2, 2026